






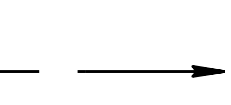


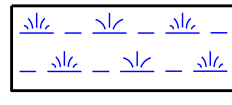


LEGEND

	PROPOSED ROADWAY		EXISTING RIGHT-OF-WAY LINE
	PROPOSED SHOULDER/DRIVEWAY		PROPOSED RIGHT-OF-WAY LINE
	PROPOSED STRUCTURE		PROPOSED GRADING
	PROPOSED STORMWATER MANAGEMENT BASIN (SWM)		PROPOSED DRAINAGE SWALE
	PROPOSED CONCRETE ISLAND & CURB/BARRIER		EXISTING WATERWAY
	EXISTING WETLAND		

