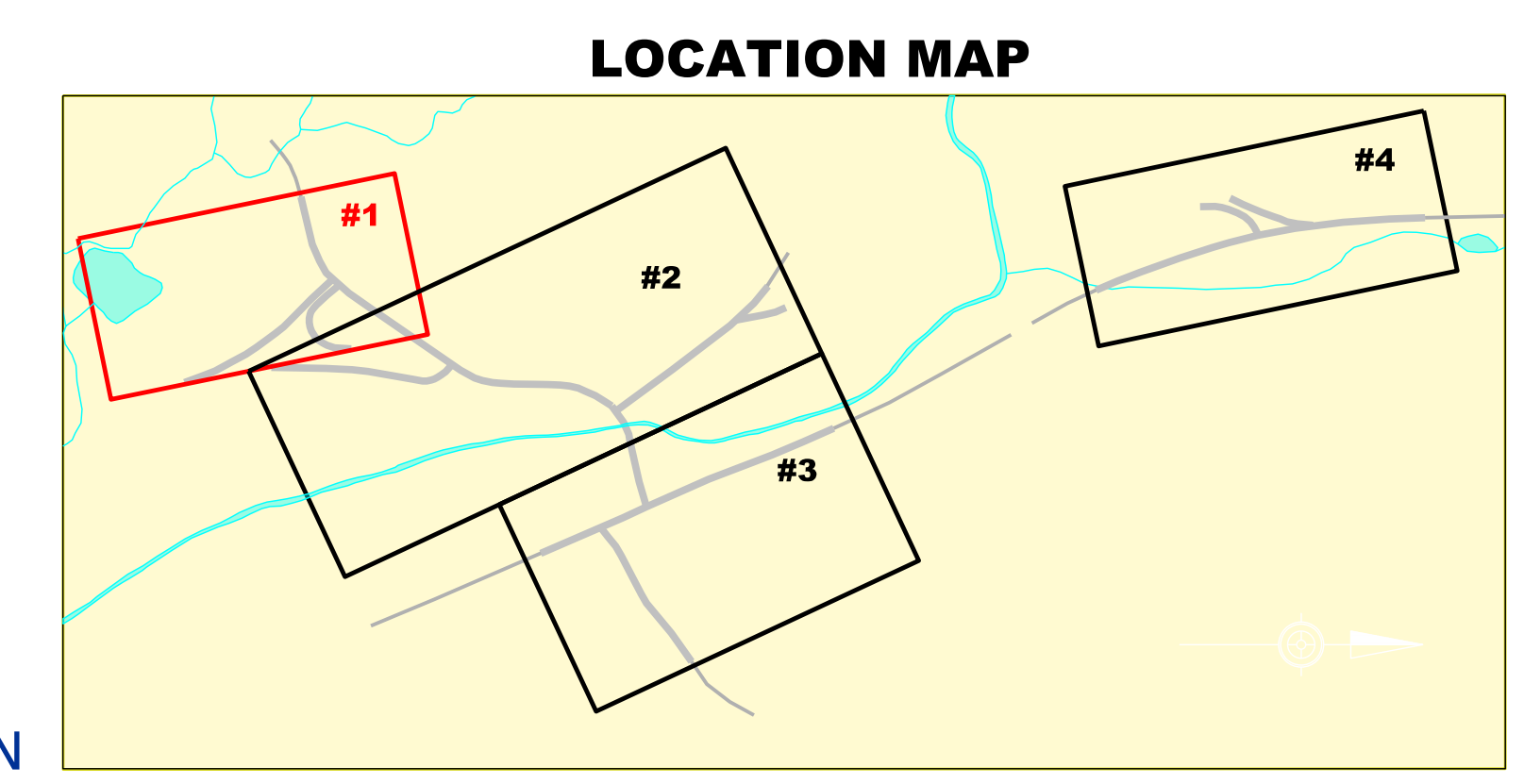

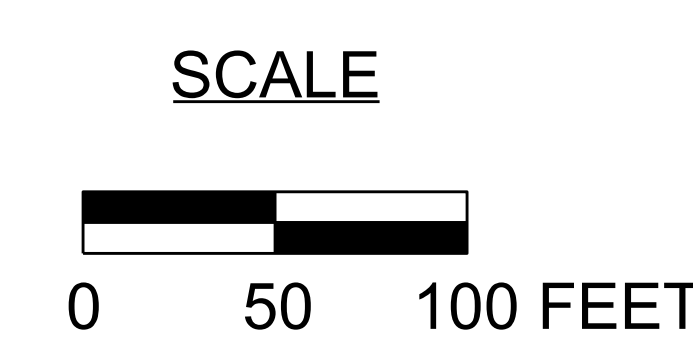


**LEGEND**

- PROPOSED ROADWAY
- PROPOSED SHOULDER/DRIVEWAY
- PROPOSED STRUCTURE
- PROPOSED STORMWATER MANAGEMENT BASIN (SWM)
- PROPOSED CONCRETE ISLAND & CURB/BARRIER
- EXISTING WETLAND
- EXISTING RIGHT-OF-WAY LINE
- PROPOSED RIGHT-OF-WAY LINE
- PROPOSED GRADING
- PROPOSED DRAINAGE SWALE
- EXISTING WATERWAY



CONTINUED ON BOARD #2